

# Map Transparencies

**HOLT**  
SOCIAL  
STUDIES



# United States History

## Beginnings to 1877

---

### Includes

- Political Maps
- Physical Maps
- Special Purpose Maps

**HOLT, RINEHART AND WINSTON**

## Map Transparencies

**HOLT**

---

# Social Studies United States History Beginnings to 1877



**HOLT, RINEHART AND WINSTON**

A Harcourt Education Company

Orlando • Austin • New York • San Diego • Toronto • London

HOLT

Social Studies

United States History

Beginnings to 1877

Copyright © by Holt, Rinehart and Winston

All rights reserved. No part of this publication may be reproduced or transmitted in any form or by any means, electronic or mechanical, including photocopy, recording, or any information storage and retrieval system, without permission in writing from the publisher.

Teachers using HOLT SOCIAL STUDIES: UNITED STATES HISTORY may photocopy complete pages in sufficient quantities for classroom use only and not for resale.

HOLT and the "Owl Design" are trademarks licensed to Holt, Rinehart and Winston, registered in the United States of America and/or other jurisdictions.

Printed in the United States of America

ISBN 0-03-042897-1

1 2 3 4 5 6 7 141 08 07 06 05

## Contents

<i>To the Teacher</i> .....	v
<i>Migrations of Early Peoples</i> .....	Tr 1
<i>Aztec and Inca Civilizations</i> .....	Tr 2
<i>Native American Culture Areas</i> .....	Tr 3
<i>Empires of West Africa, 800–1500</i> .....	Tr 4
<i>Portuguese Routes and Exploration</i> .....	Tr 5
<i>Columbus’s Voyages 1492–1504</i> .....	Tr 6
<i>The Columbian Exchange</i> .....	Tr 7
<i>Spanish Explorations 1513–1542</i> .....	Tr 8
<i>Spanish Viceroyalties, c.1700</i> .....	Tr 9
<i>Northwest Passage</i> .....	Tr 10
<i>European Exploration of the Americas</i> .....	Tr 11
<i>African Diaspora in the United States</i> .....	Tr 12
<i>Jamestown Colony</i> .....	Tr 13
<i>The Southern Colonies</i> .....	Tr 14
<i>Plymouth Colony</i> .....	Tr 15
<i>The Thirteen Colonies</i> .....	Tr 16
<i>Triangular Trade</i> .....	Tr 17
<i>North American Empires before and after the Treaty of Paris</i> .....	Tr 18
<i>Paul Revere’s Ride</i> .....	Tr 19
<i>British Retreat from Boston</i> .....	Tr 20
<i>Battles in the Middle Colonies</i> .....	Tr 21
<i>Battle of Saratoga</i> .....	Tr 22
<i>War in the West 1778–1779</i> .....	Tr 23
<i>Battle of Yorktown</i> .....	Tr 24
<i>North America after the Treaty of Paris of 1783</i> .....	Tr 25
<i>The Land Ordinances of 1785 and 1787</i> .....	Tr 26
<i>The United States Faces Trade Barriers</i> .....	Tr 27
<i>The Electoral College</i> .....	Tr 28
<i>Pinckney’s Treaty</i> .....	Tr 29
<i>Fighting in the Northwest Territory</i> .....	Tr 30
<i>The First Political Parties, 1796</i> .....	Tr 31
<i>The Louisiana Purchase and Western Expeditions</i> .....	Tr 32
<i>The War of 1812</i> .....	Tr 33

## Contents

<i>U.S. Boundary Changes, 1818–1819</i> .....	Tr 34
<i>U.S. Roads and Canals, 1850</i> .....	Tr 35
<i>The Missouri Compromise, 1820</i> .....	Tr 36
<i>Second Seminole War</i> .....	Tr 37
<i>Trails Leading West</i> .....	Tr 38
<i>The Texas Revolution</i> .....	Tr 39
<i>Mexican War, 1846–1847</i> .....	Tr 40
<i>Mexican Americans Today</i> .....	Tr 41
<i>Growth of the U.S. to 1853</i> .....	Tr 42
<i>Transportation Routes, 1850</i> .....	Tr 43
<i>The Cotton Kingdom</i> .....	Tr 44
<i>Nat Turner’s Rebellion</i> .....	Tr 45
<i>The Underground Railroad</i> .....	Tr 46
<i>From Compromise to Conflict, part 1</i> .....	Tr 47
<i>From Compromise to Conflict, part 2</i> .....	Tr 48
<i>The Election of 1860</i> .....	Tr 49
<i>Fort Sumter</i> .....	Tr 50
<i>Battles in the East</i> .....	Tr 51
<i>Union Blockade</i> .....	Tr 52
<i>The War In the West</i> .....	Tr 53
<i>Emancipation Proclamation</i> .....	Tr 54
<i>Pickett’s Charge, July 3, 1863</i> .....	Tr 55
<i>Final Campaigns</i> .....	Tr 56
<i>Reconstruction Military Districts</i> .....	Tr 57
<i>African American Representation in the South, 1870</i> .....	Tr 58
<b>Atlas</b>	
<i>United States of America: Political</i> .....	Tr 59
<i>United States of America: Physical</i> .....	Tr 60
<i>World: Political</i> .....	Tr 61
<i>North America: Political</i> .....	Tr 62
<i>South America: Political</i> .....	Tr 63

## To the Teacher

---

The Map Transparencies booklet provides transparencies for each map included in the *Holt United States History* Student Edition. The transparencies, which are compiled in the order in which they appear in the textbook, can provide a valuable visual resource for your classroom presentation.

# Transparency 1

## Migrations of Early Peoples



# Transparency 2

## Aztec and Inca Civilizations

MEXICO  
Gulf of Mexico  
Tenochtitlan (Mexico City)  
Mesoamerica  
Caribbean Sea

PACIFIC OCEAN

- Aztec Empire, 1400-1521
- Inca Empire, 1438-1532
- Capital city

0 200 400 Miles  
0 200 400 Kilometers



SOUTH AMERICA

PERU  
Cusco

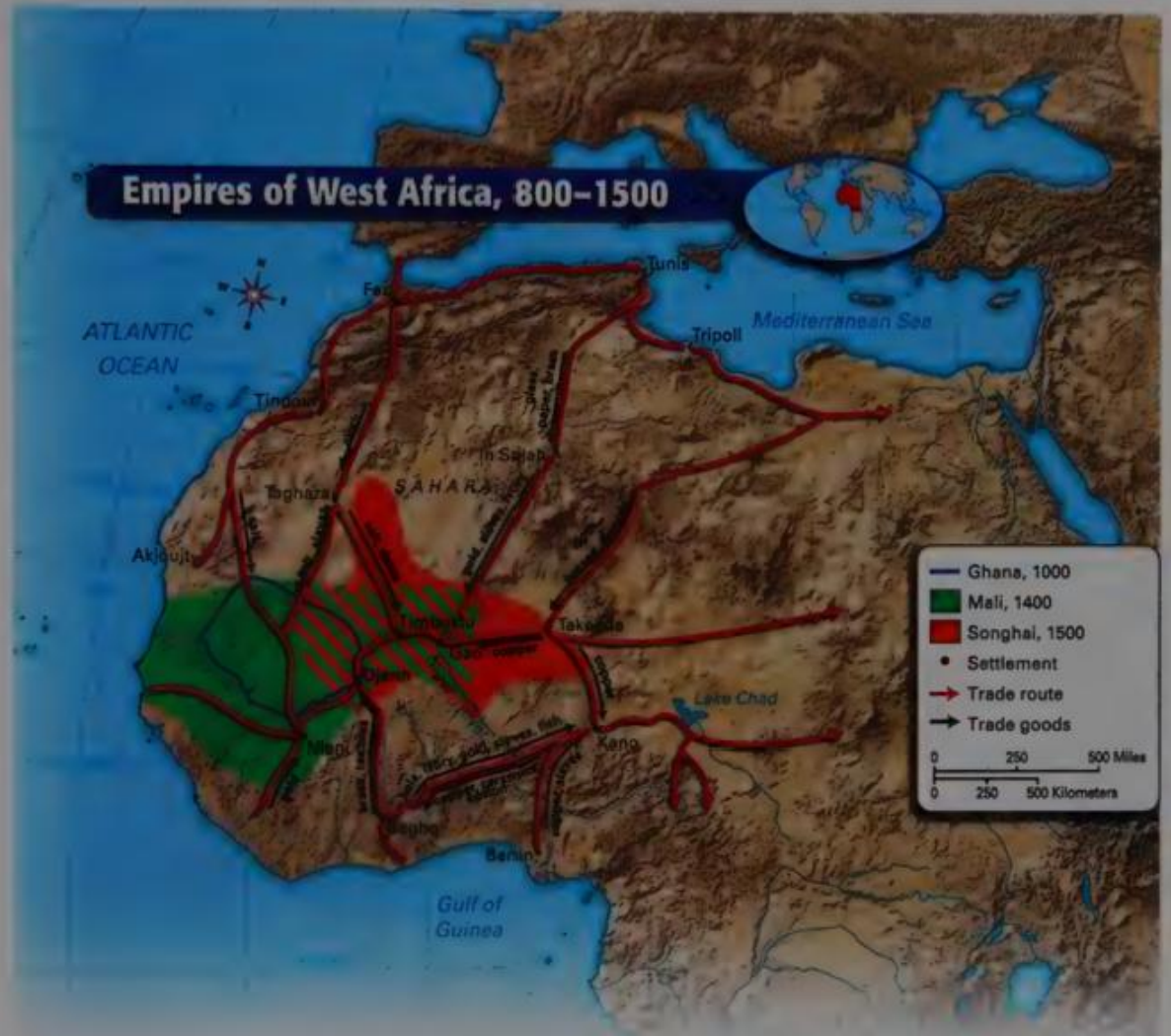


# Transparency 3

## Native American Culture Areas

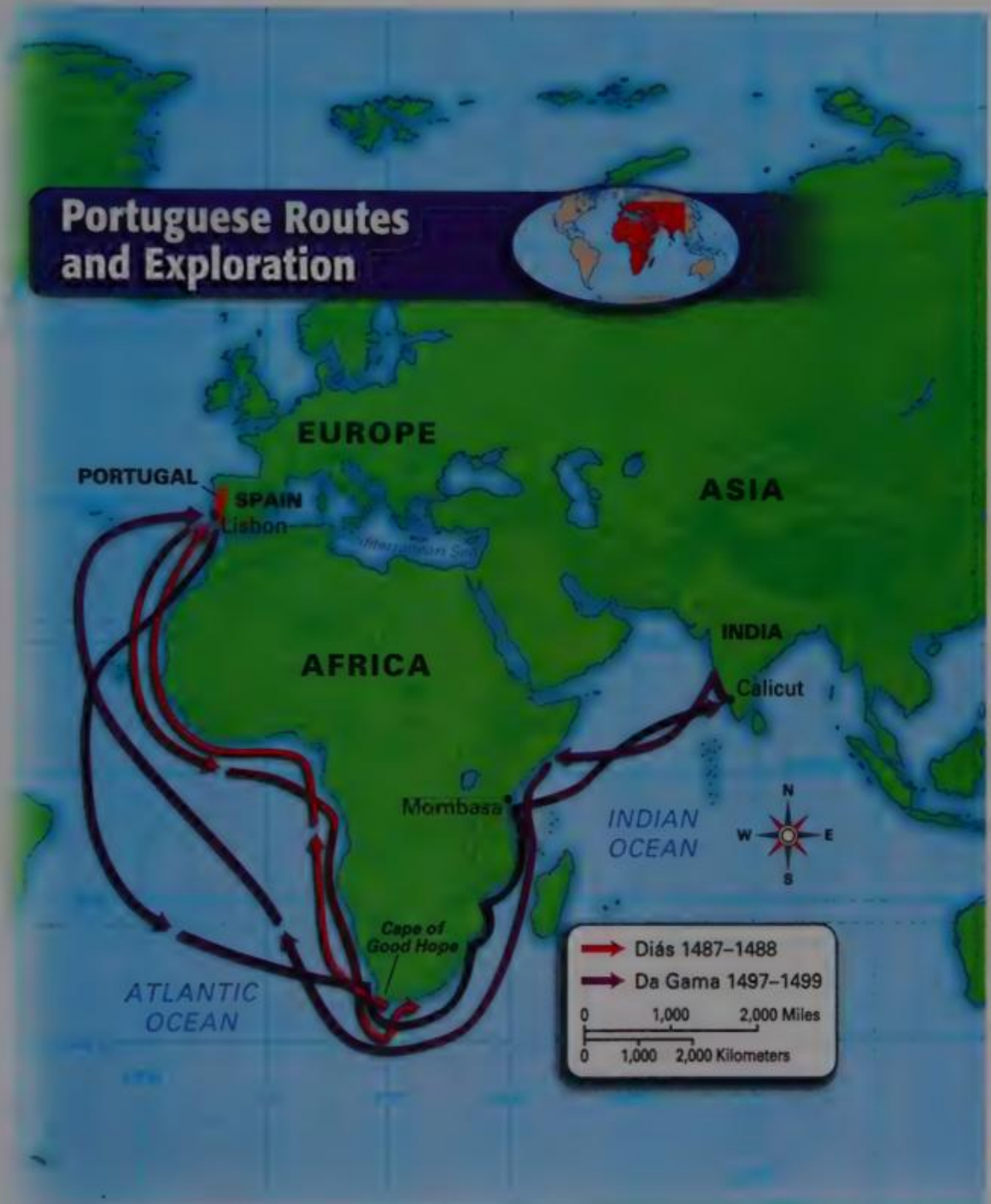


# Transparency 4

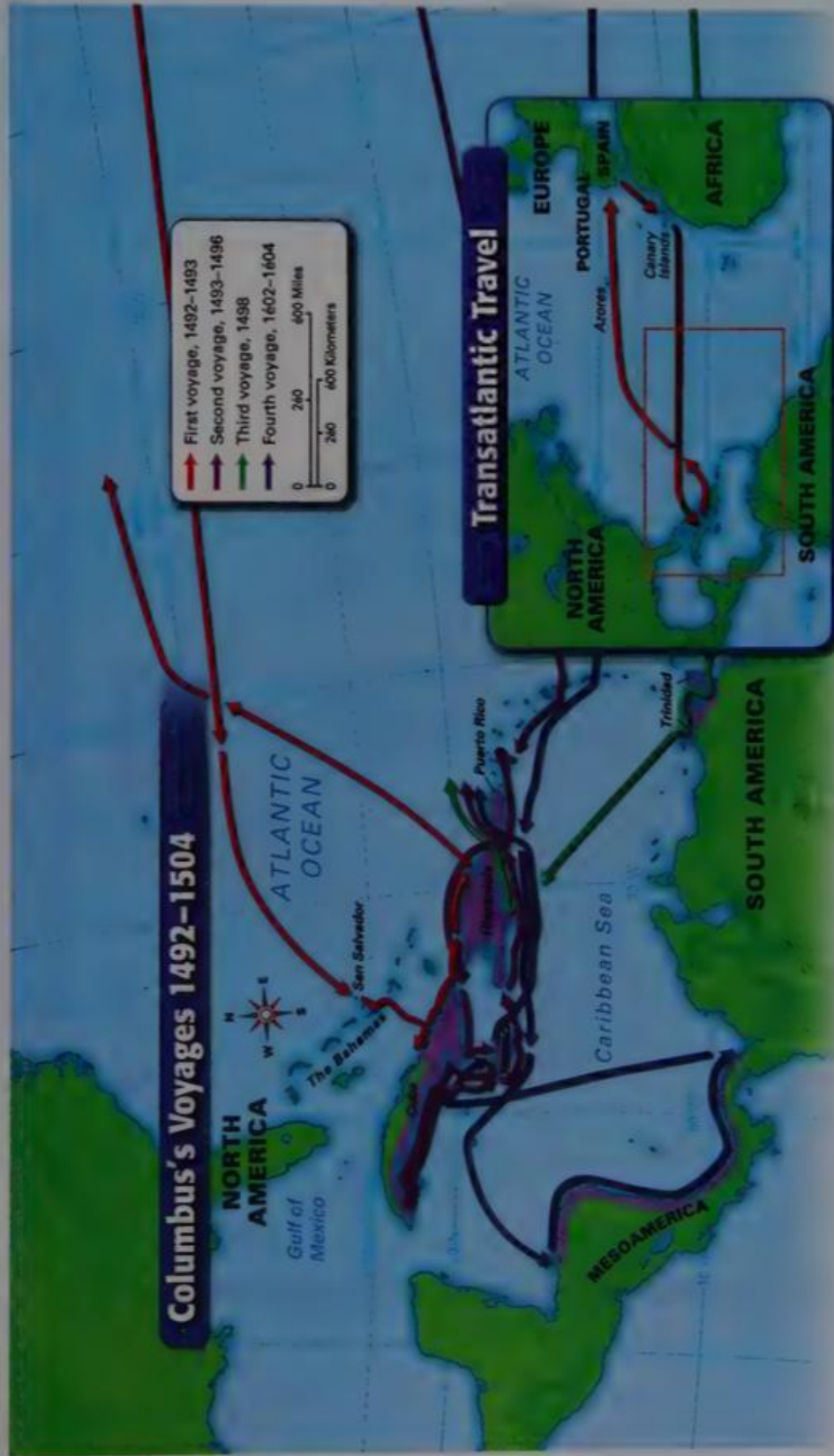


Transparency **5**

### Portuguese Routes and Exploration



# Transparency 6



## The Columbian Exchange

### Items brought from the Americas

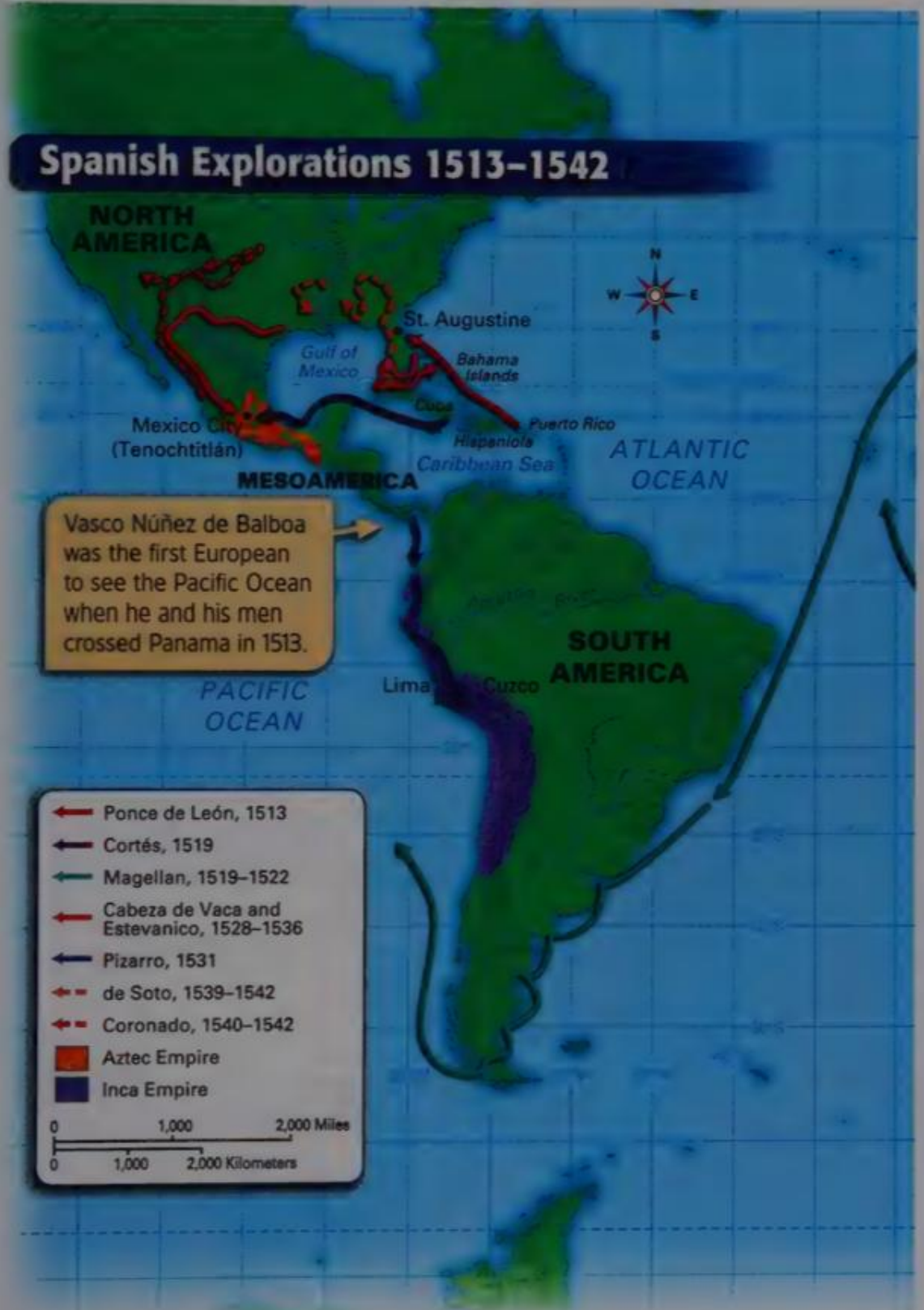
Cocoa  
Corn  
Potatoes  
Squash  
Tobacco  
Turkeys



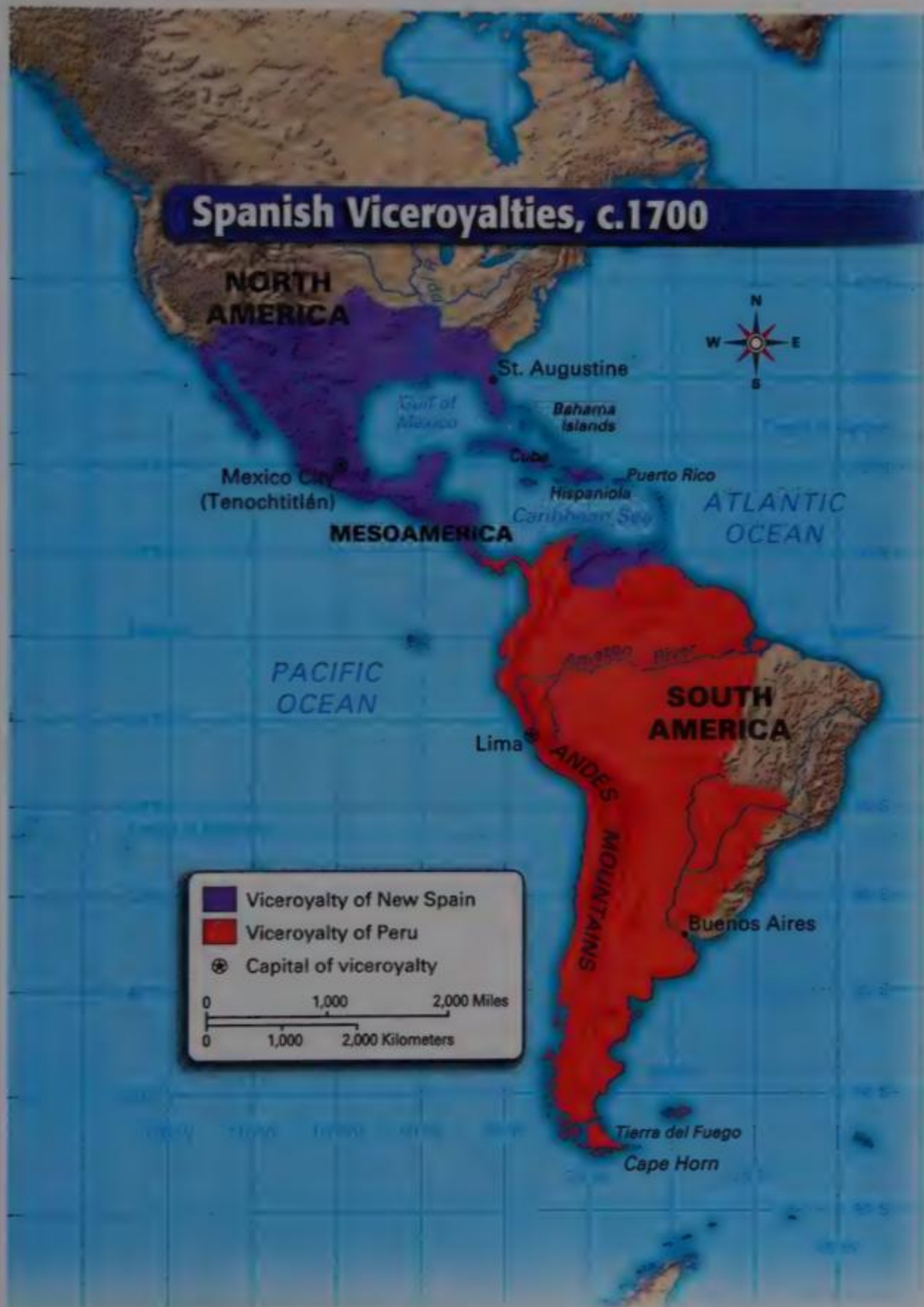
### Items brought from Europe

Cattle  
Citrus Fruits  
Diseases  
Grains  
Horses  
Sugarcane

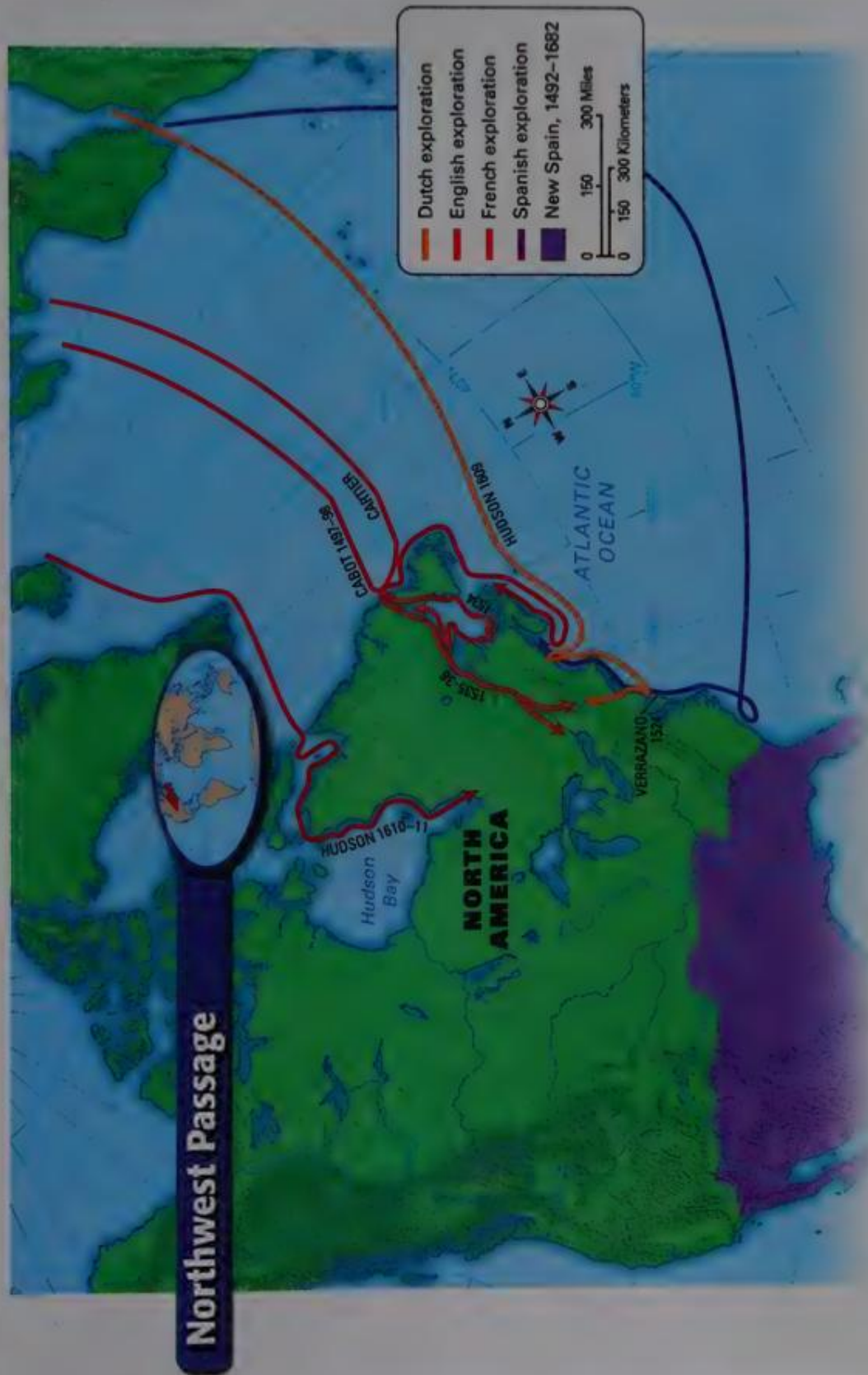
## Spanish Explorations 1513-1542



# Transparency 9



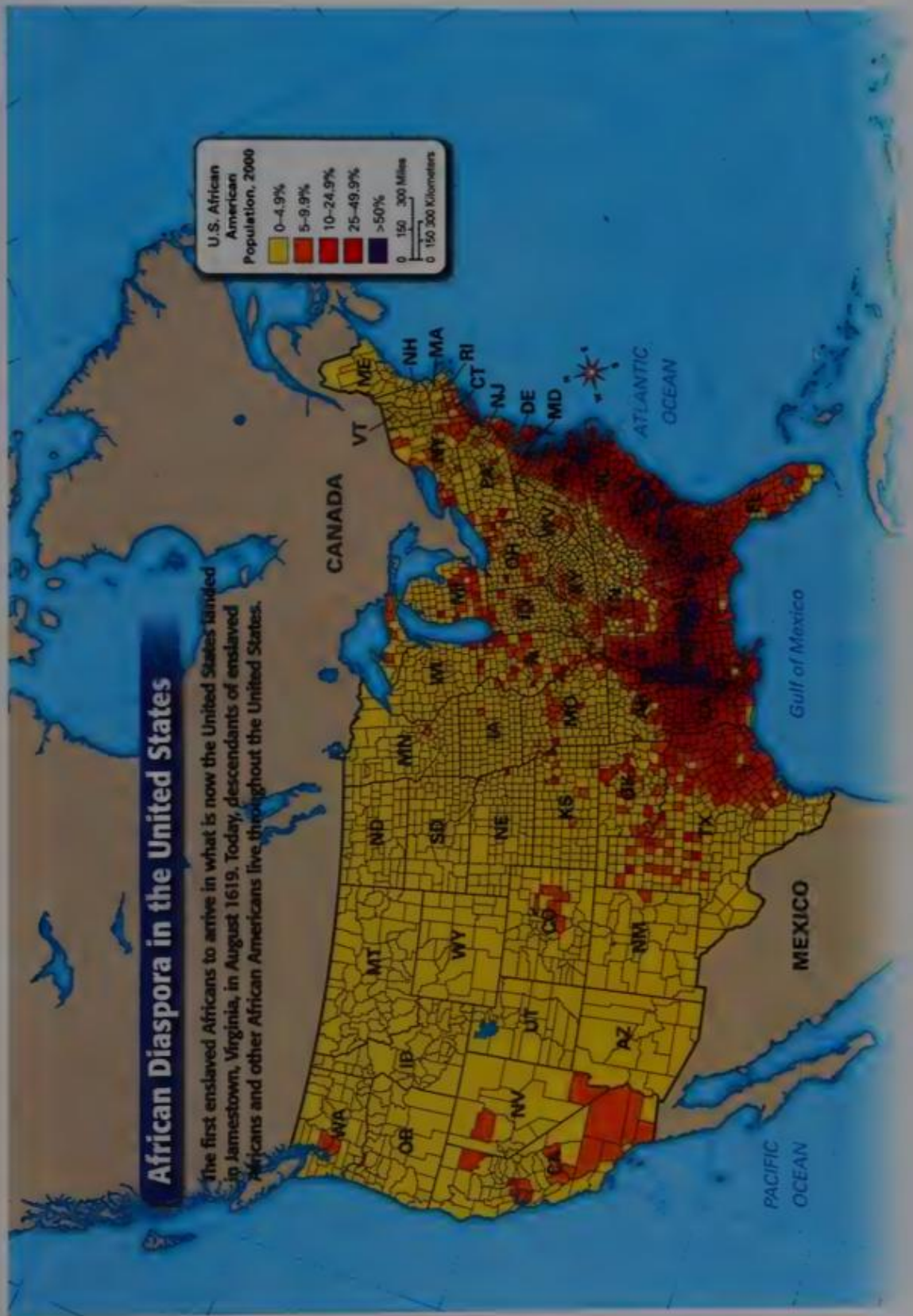
# Transparency 10

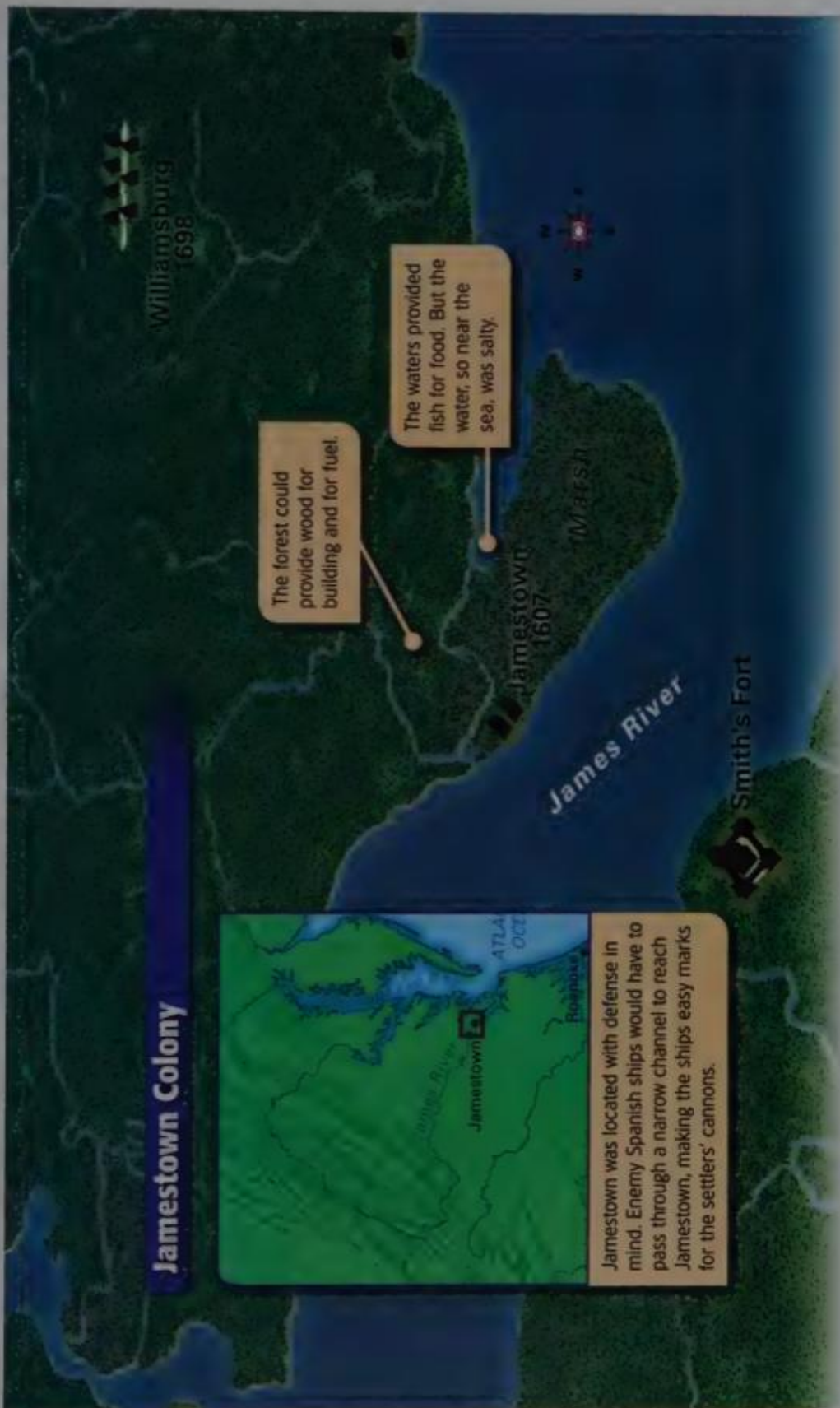




### African Diaspora in the United States

The first enslaved Africans to arrive in what is now the United States landed in Jamestown, Virginia, in August 1619. Today, descendants of enslaved Africans and other African Americans live throughout the United States.






# Transparency 14

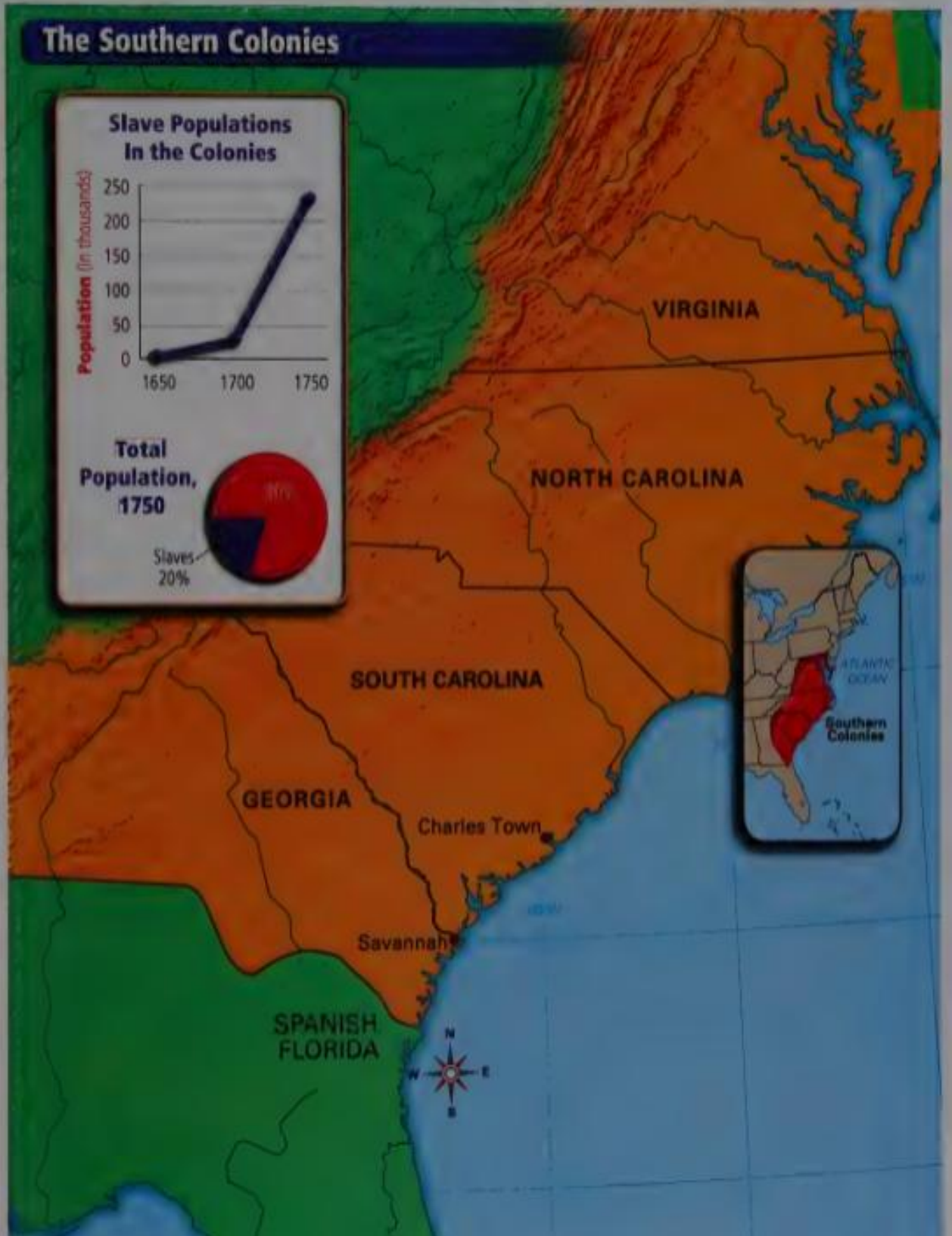
## The Southern Colonies

Slave Populations  
In the Colonies

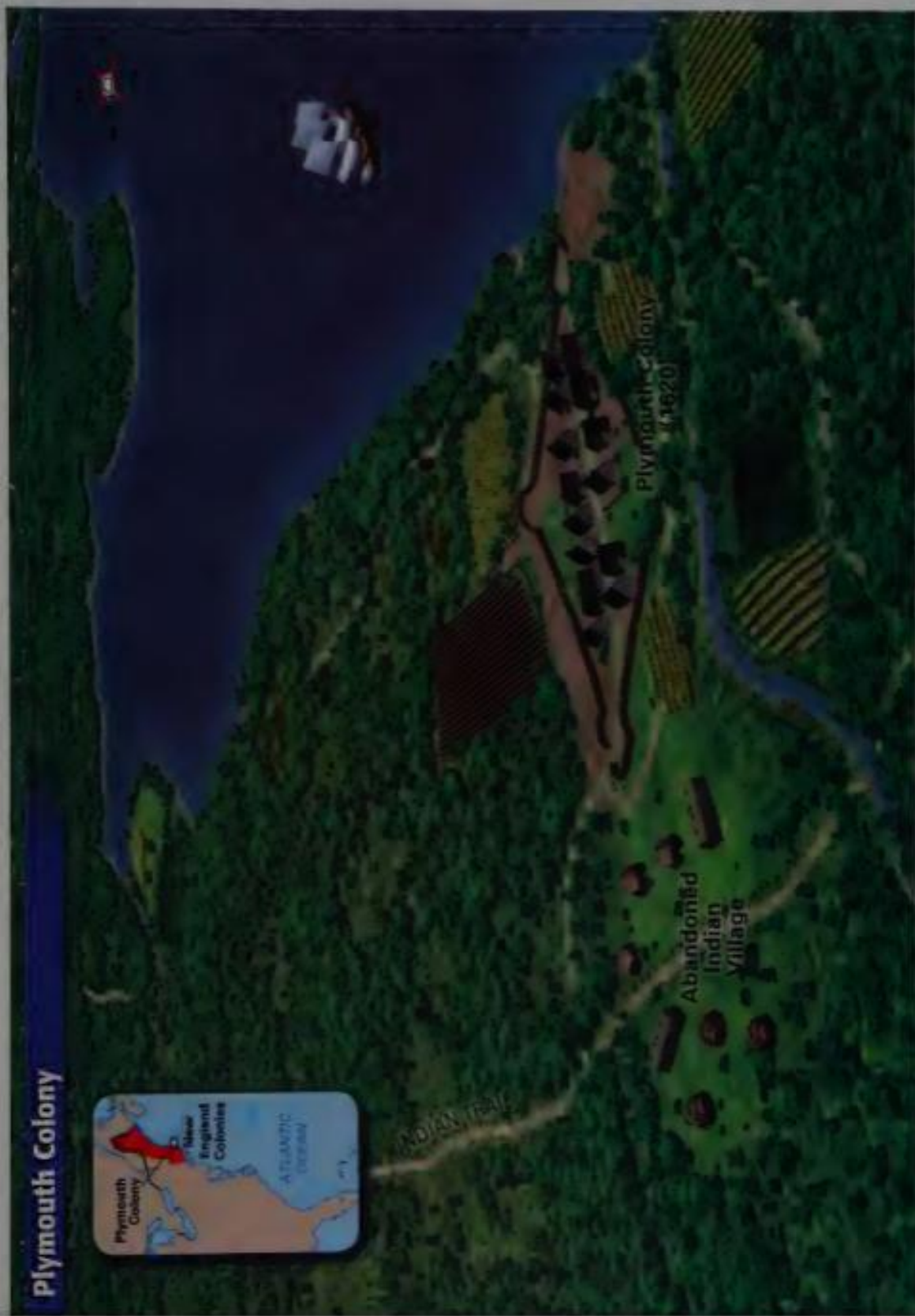


Total  
Population,  
1750

Slaves  
20%



**Plymouth Colony**



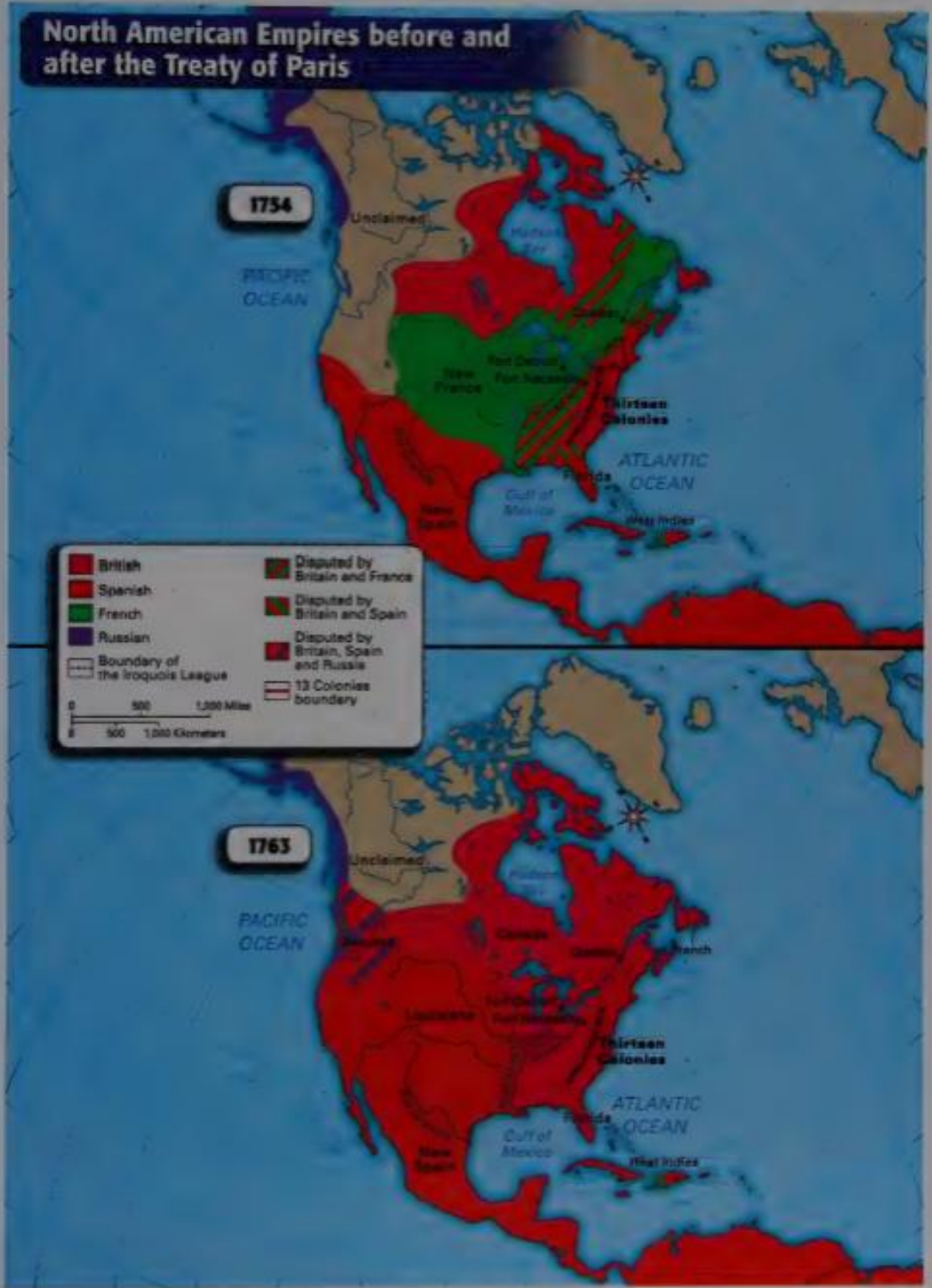
# Transparency 16





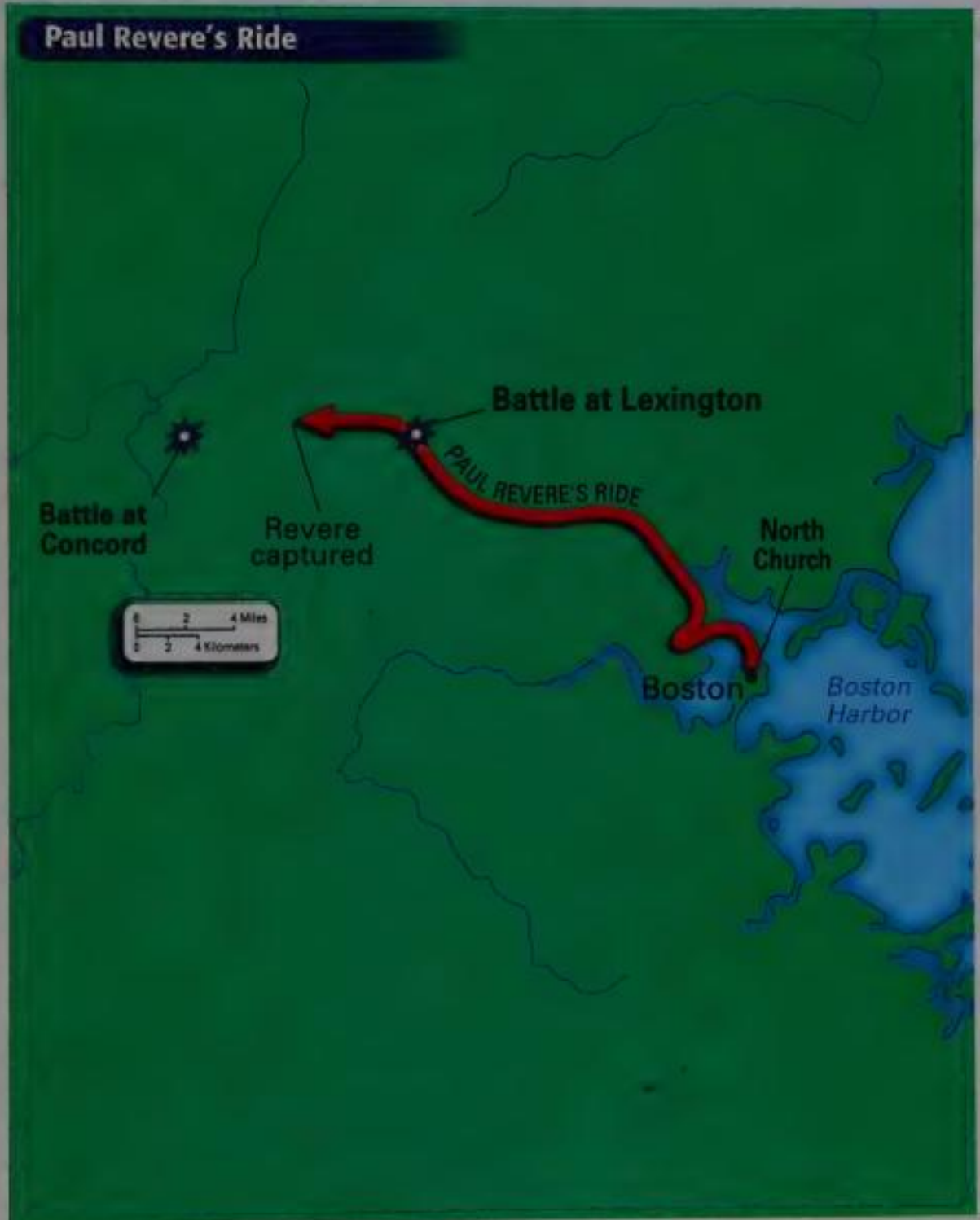
# Transparency 18

## North American Empires before and after the Treaty of Paris



# Transparency 19

## Paul Revere's Ride



# Transparency 20



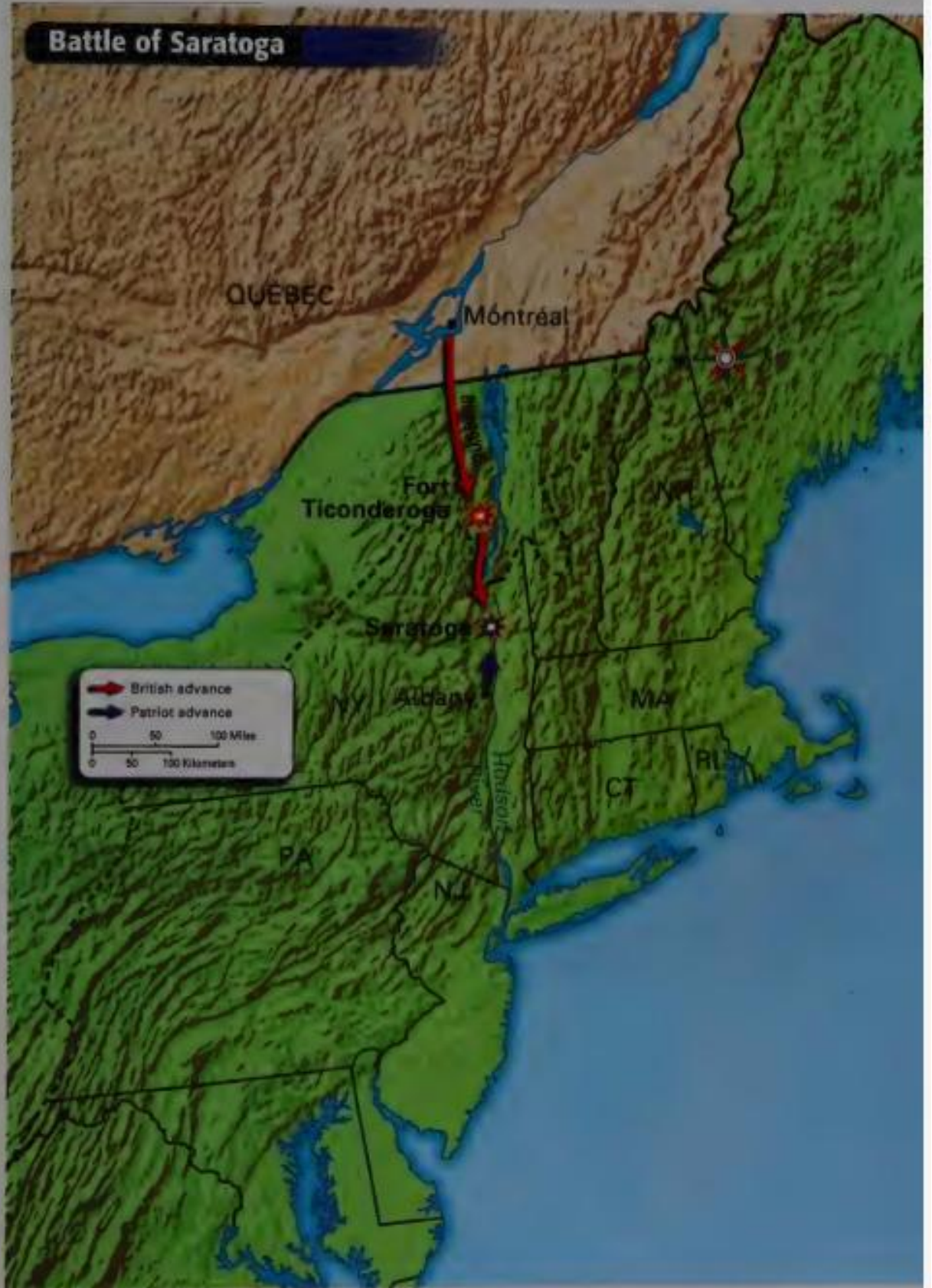
# Transparency 21

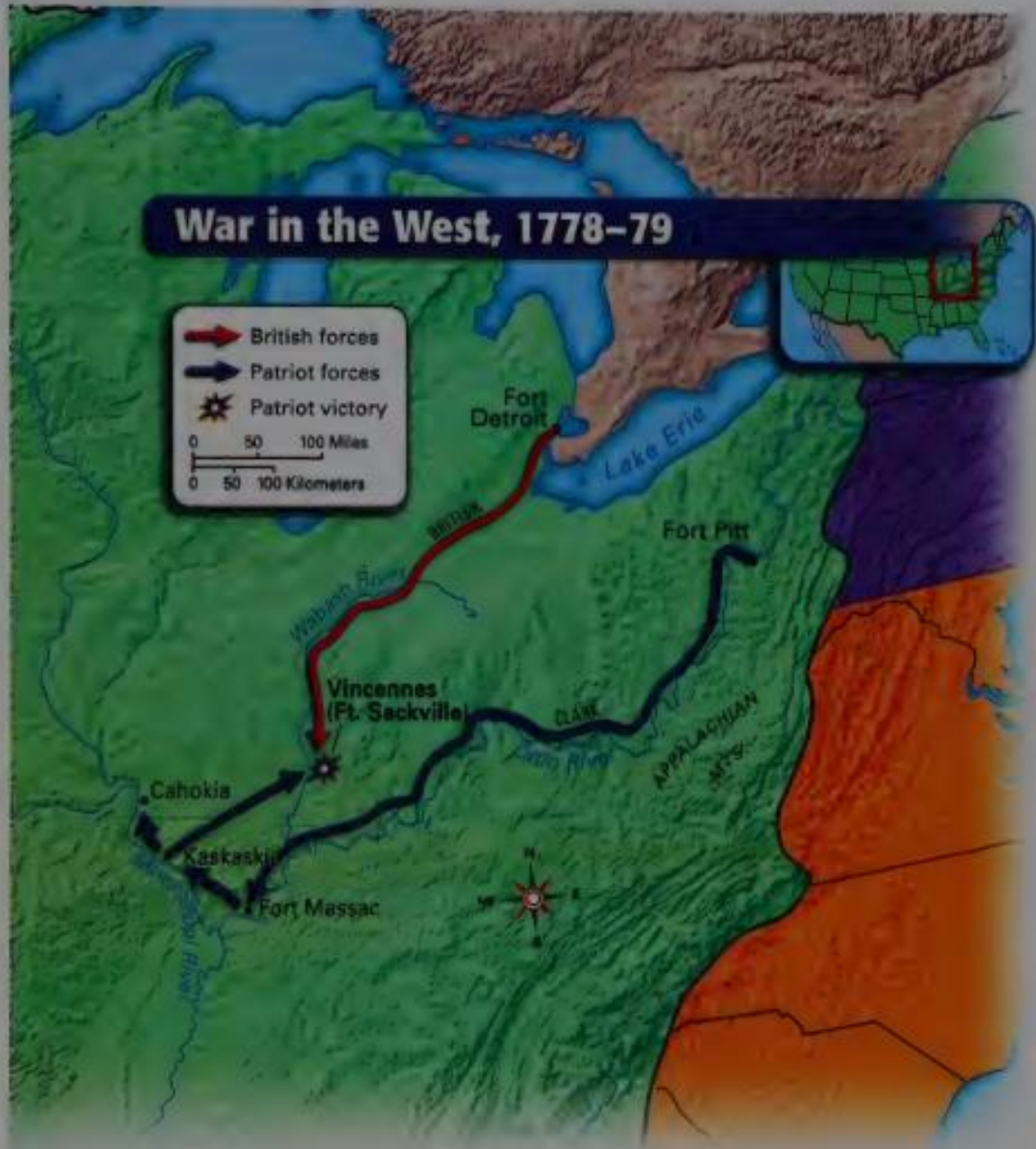
## Battles in the Middle Colonies



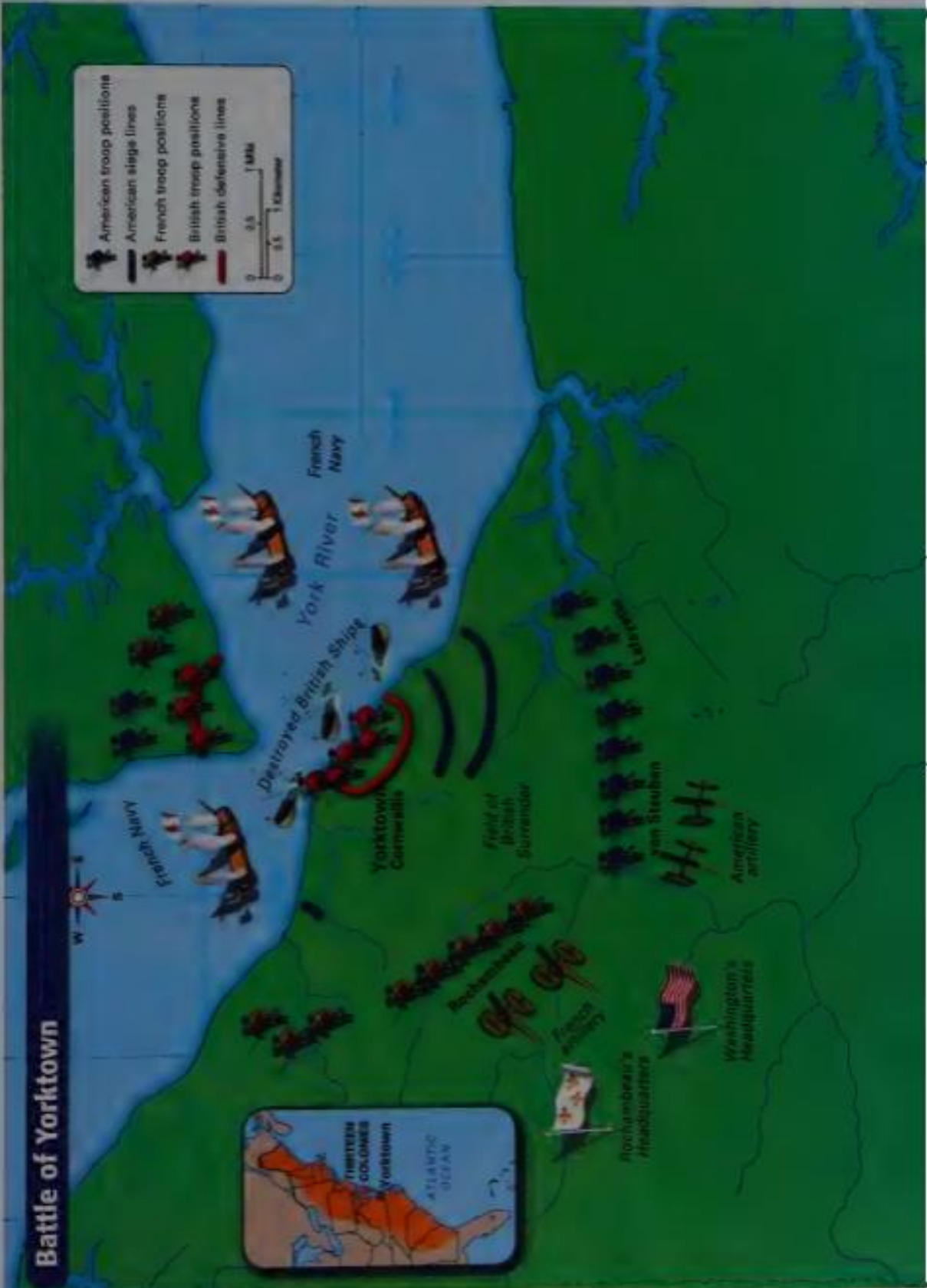
# Transparency 22

## Battle of Saratoga





**Battle of Yorktown**



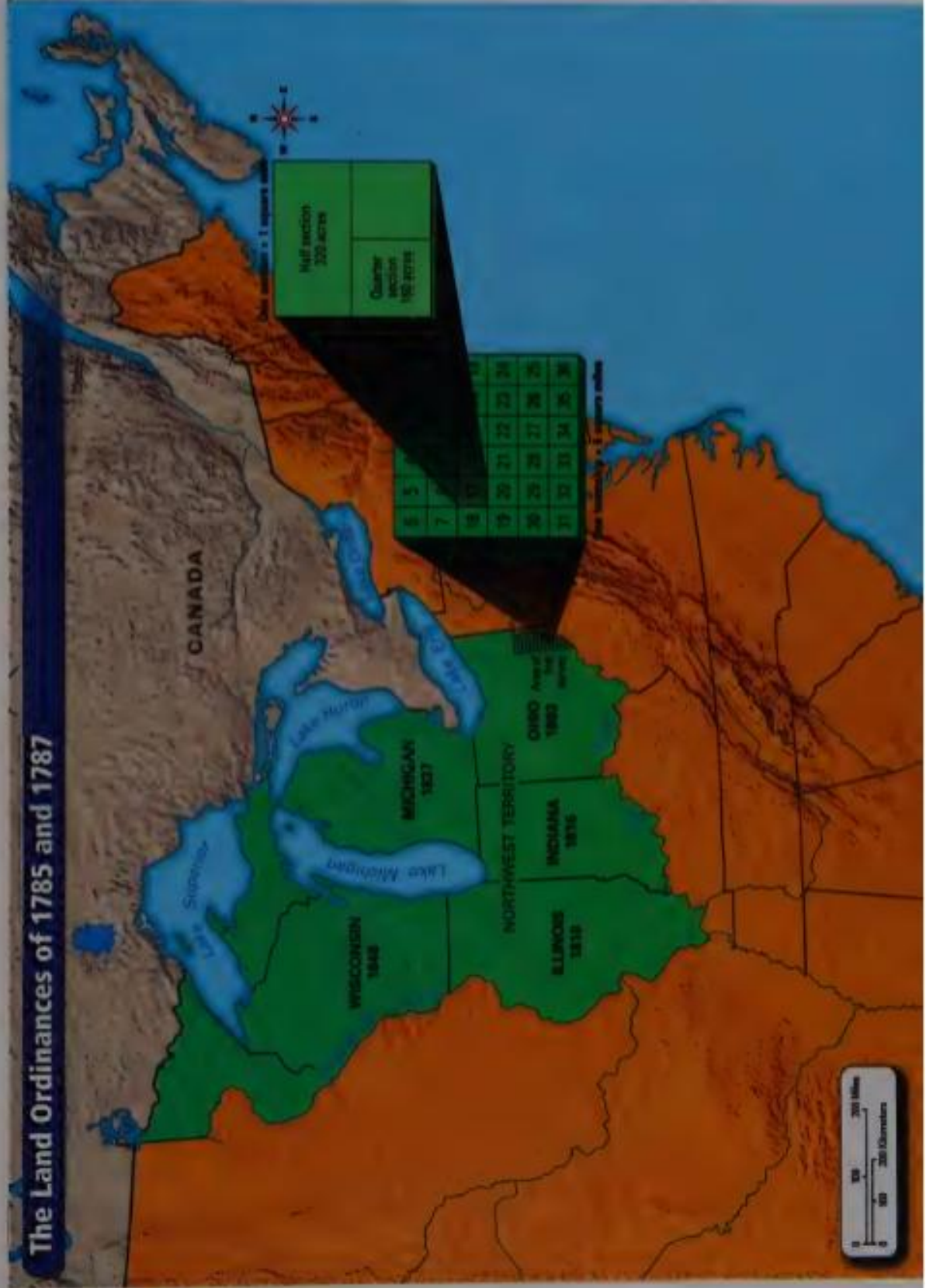
# Transparency 25

## North America after the Treaty of Paris of 1783



# Transparency 26

## The Land Ordinances of 1785 and 1787

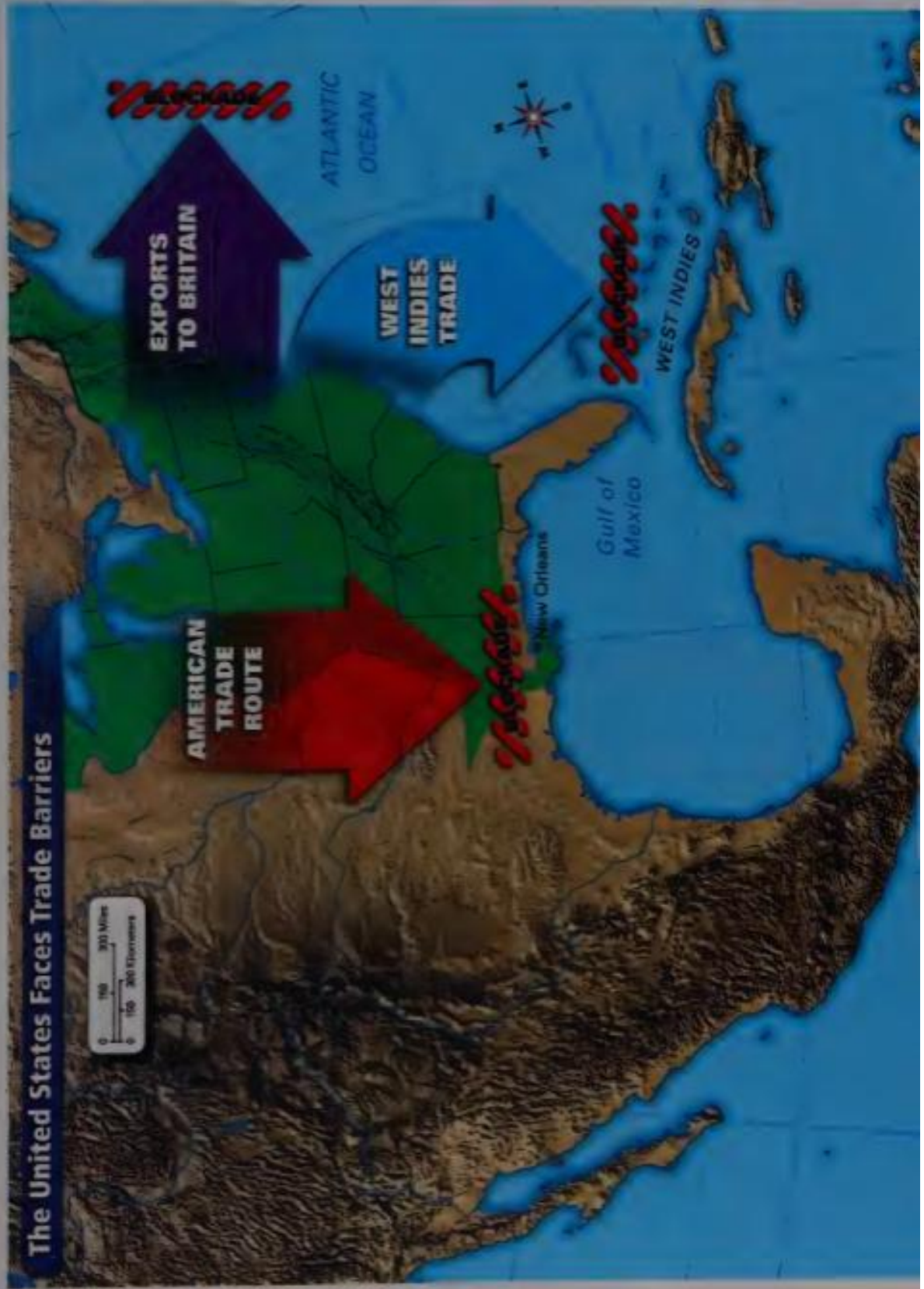


Half section  
320 acres

Quarter section  
80 acres

1	2	3	4	5	6	7	8	9	10	11	12	13	14
15	16	17	18	19	20	21	22	23	24	25	26	27	28
29	30	31	32	33	34	35	36						





**The Electoral College**

11 Number of Electors



Transparency **29**



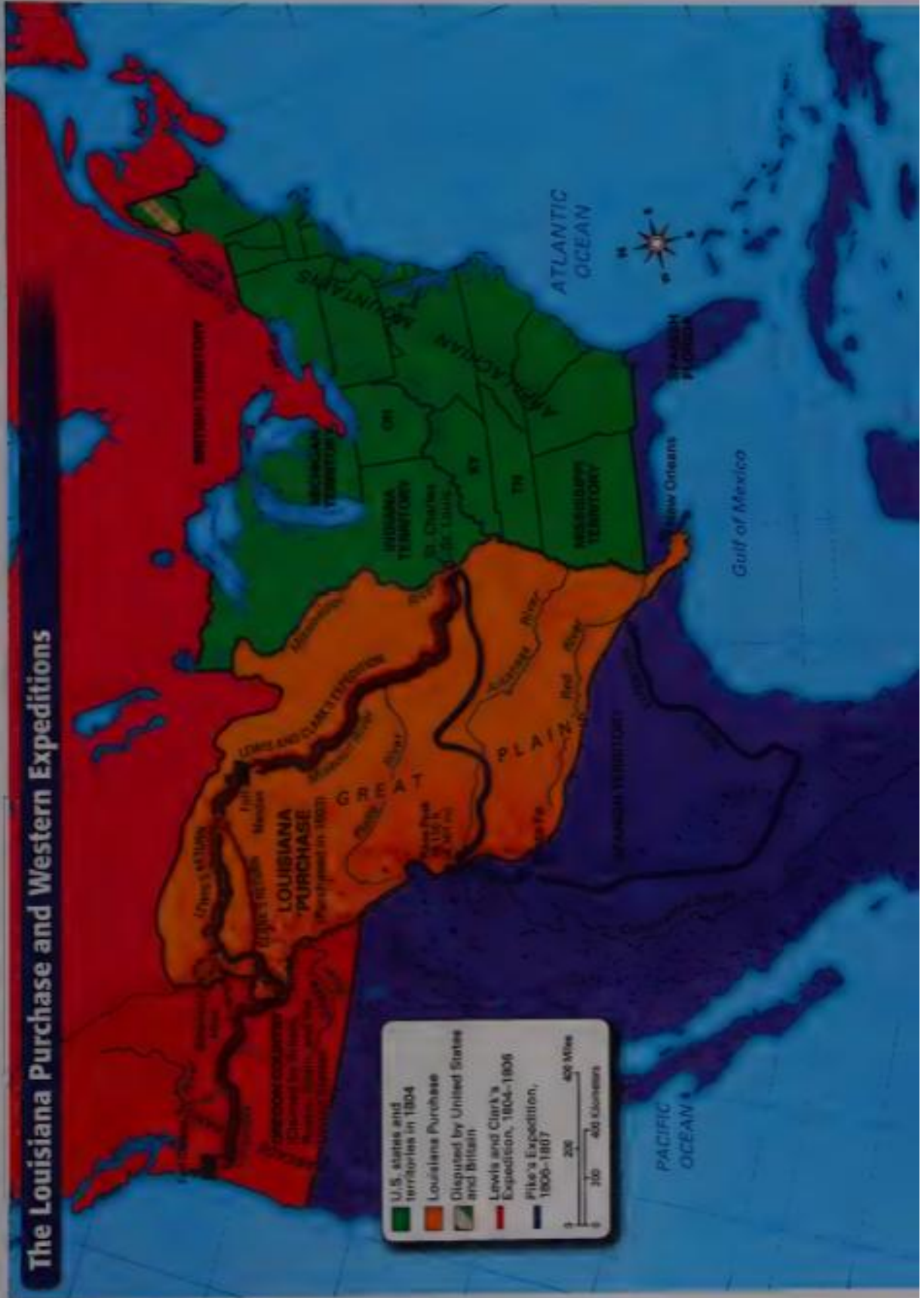


# Transparency 31



The First Political Parties, 1796

**The Louisiana Purchase and Western Expeditions**











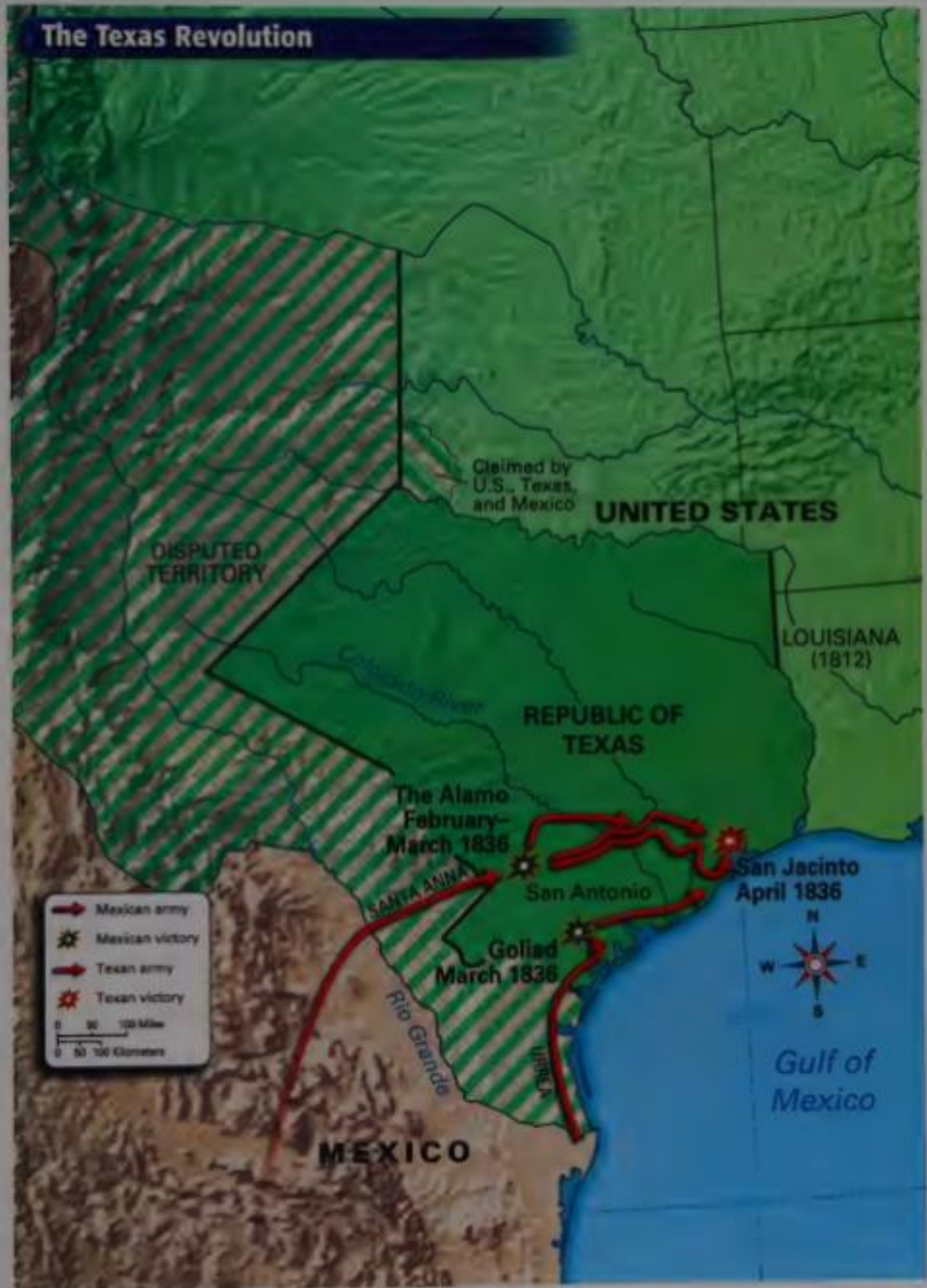
### The Missouri Compromise, 1820

The Missouri Compromise banned slavery in the region north of 36° 30' N.

- Free state
- Free territory
- Slave state
- Slave territory







# Transparency 40



### Mexican Americans Today

Today Mexican Americans are about 8 percent of the U.S. population. More than 20 million Mexican Americans live in all 50 states. Many who live in the West are descended from people who lived there long before the region became part of the United States.

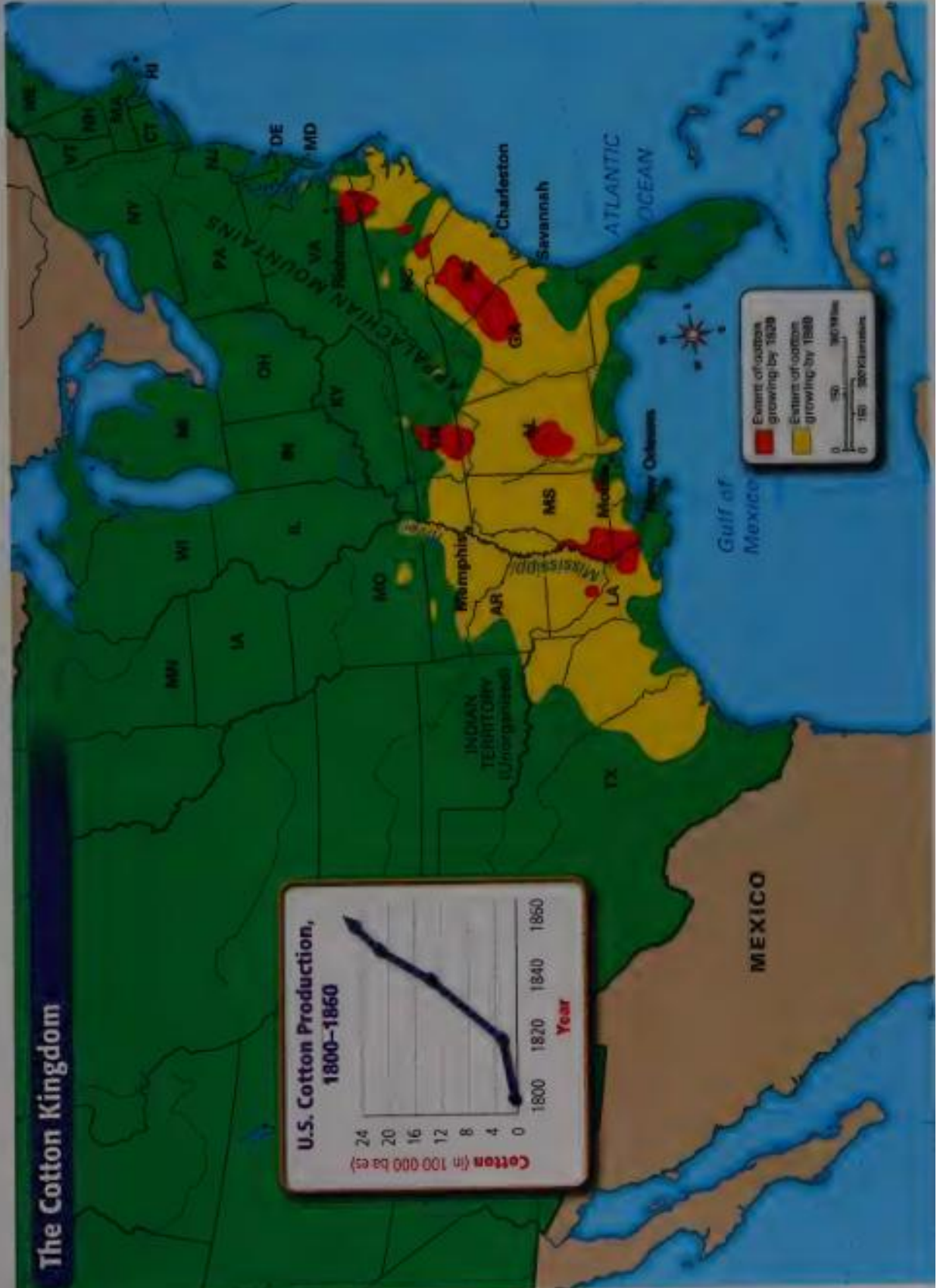






# Transparency 44

## The Cotton Kingdom



# Transparency 45

## Nat Turner's Rebellion



# Transparency 46



From Compromise to Conflict



Free state
Free territory
Slave state
Slave territory

From Compromise to Conflict





Transparency **50**









Emancipation Proclamation

Legend:

- Union state
- Confederate state
- Border state
- Area of legal slaveholding
- Area in which slavery was abolished by the Emancipation Proclamation



### Pickett's Charge, July 3, 1863

General George Pickett led his troops across Emmitsburg Road to attack the Union position. He lost more than half of his men in the 50-minute battle.



# Transparency 56



# Transparency 57

## Reconstruction Military Districts



# Transparency 58

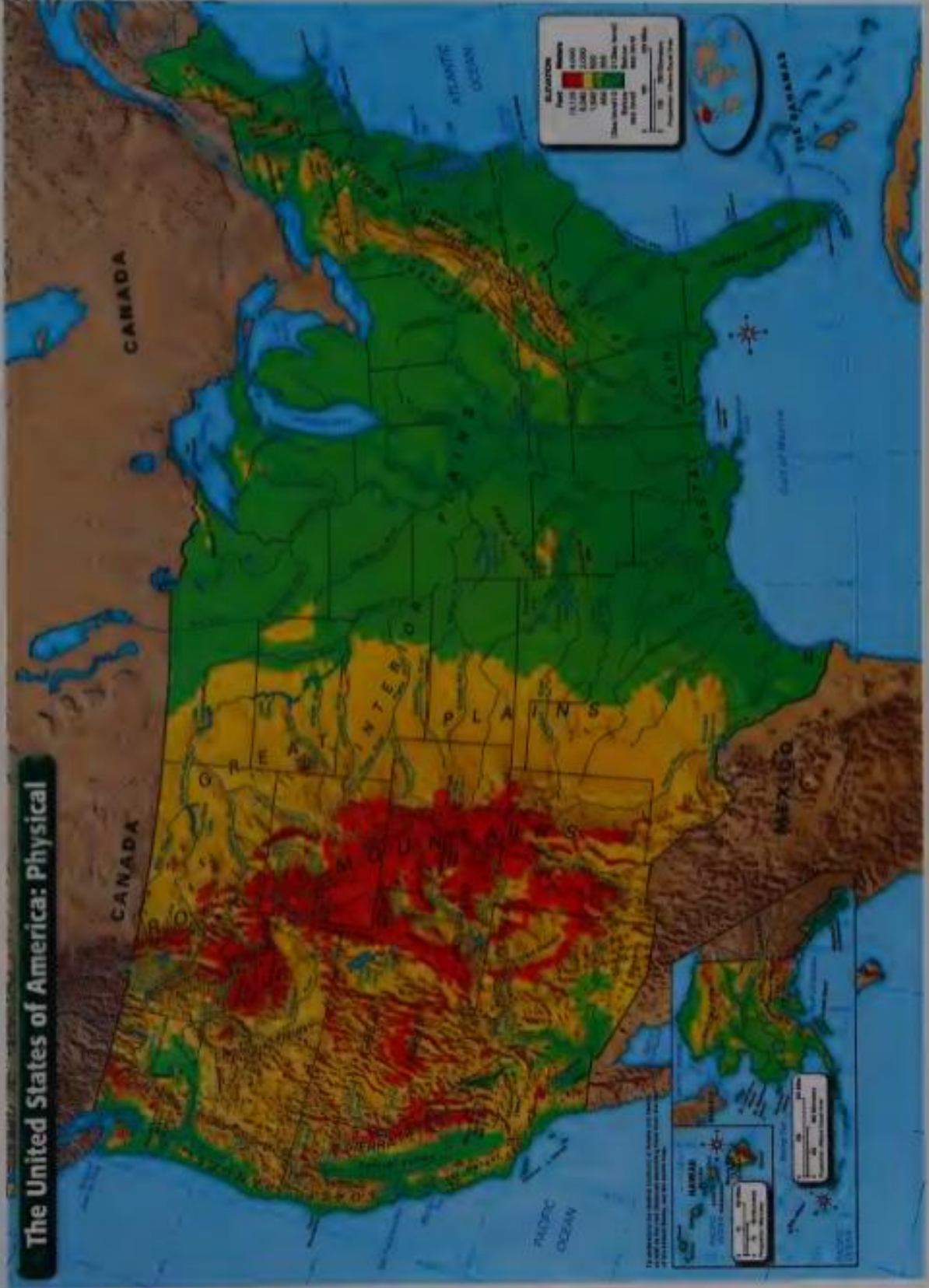
## African American Representation in the South, 1870



**The United States of America: Political**



**The United States of America: Physical**



**World: Political**



Sovereignty  
 National capitals  
 Other cities  
 0 50 100 Miles  
 0 50 100 Kilometers  
 Source: Britannica



- LEGEND**
- 1. Cook Islands
  - 2. Niue
  - 3. Tokelau
  - 4. American Samoa
  - 5. French Polynesia
  - 6. New Zealand
  - 7. Australia
  - 8. New Caledonia
  - 9. Wallis and Futuna

- CARIB**
- 1. Cuba
  - 2. Haiti
  - 3. Dominican Republic
  - 4. Puerto Rico
  - 5. Barbados
  - 6. Trinidad and Tobago
  - 7. Guyana
  - 8. Suriname
  - 9. Guadeloupe
  - 10. Martinique



Sovereignty  
 National capitals  
 Other cities  
 0 50 100 Miles  
 0 50 100 Kilometers  
 Source: Britannica

# Transparency 62

## North America: Political



# Transparency 63

## South America: Political



**HOLT**  
SOCIAL  
STUDIES

# United States History

Beginnings to 1877

Map Transparencies

---



**HOLT, RINEHART AND WINSTON**  
A Harcourt Education Company

